



**CONDENSED
PROFILE**

**ATLANTIC & CENTRAL
REGION**

FROM

HALIFAX

TO

STE. ROSALIE JCT.

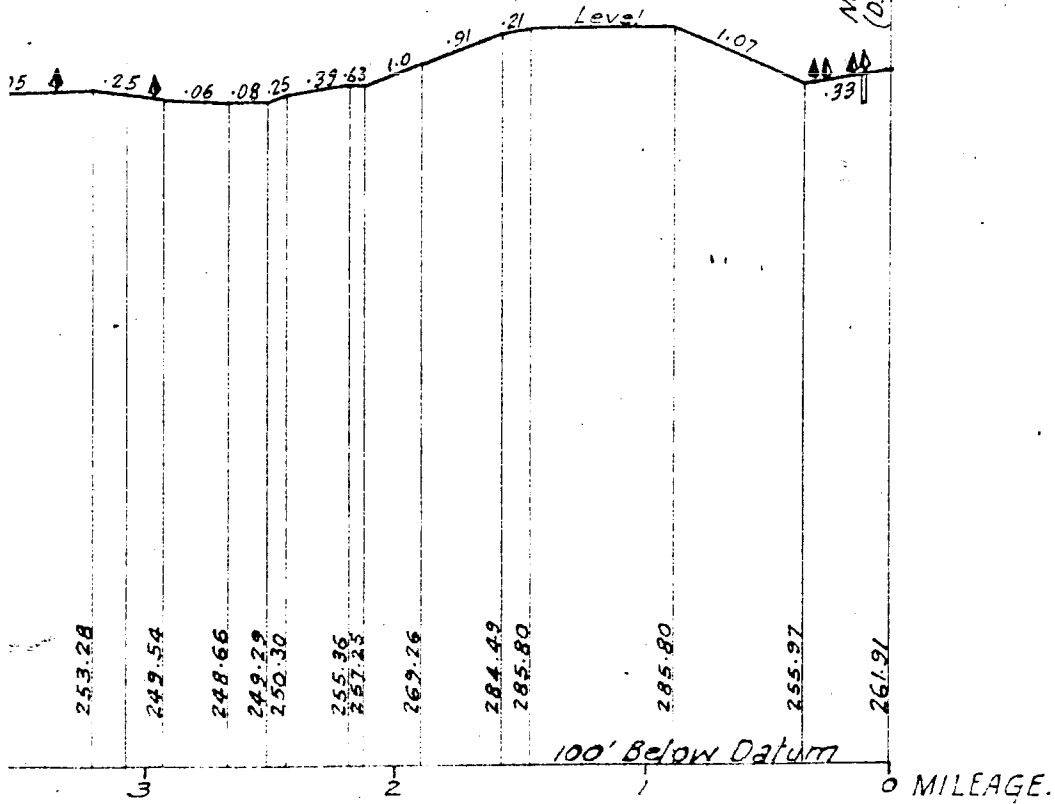
LAVOIE

MILE 3.08

Passing Siding
3067' Lg.

MONT JOLI
DIVISIONAL YARD
WATER COAL

No. 0/- MATAPEDIA ST. UNDER-X.
(D.T.) H.D.P.G. 3414" MT 14.7" MILE 0.0



100' Below Datum

MILEAGE.

ALIGNMENT.
0°15'

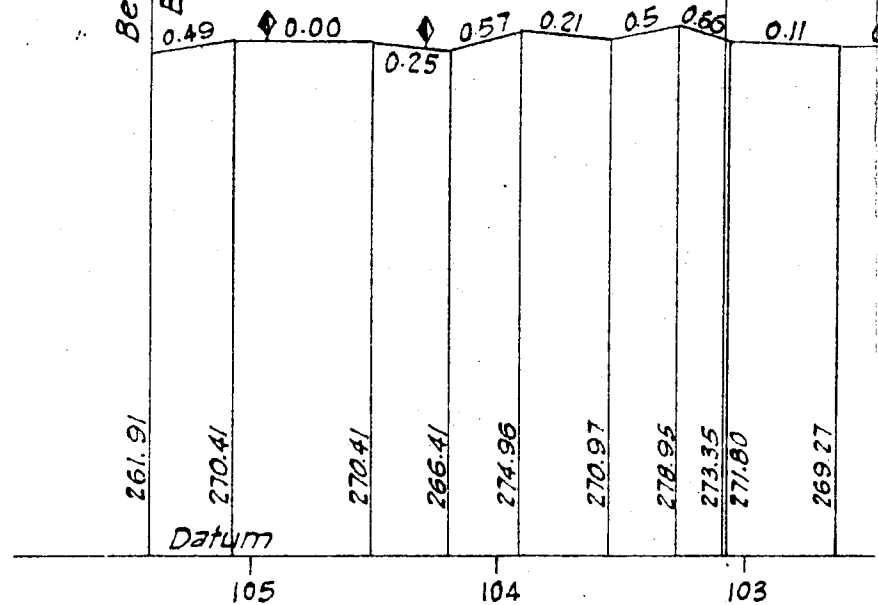
ST. REMI DE METIS

PRICEVILLE

MONT JOLI
COAL WATER
DIVISIONAL YARD

Mile 103.09

Beginning of Rimouski SD. Mile 105.38
End of Matapedia SD



Datum

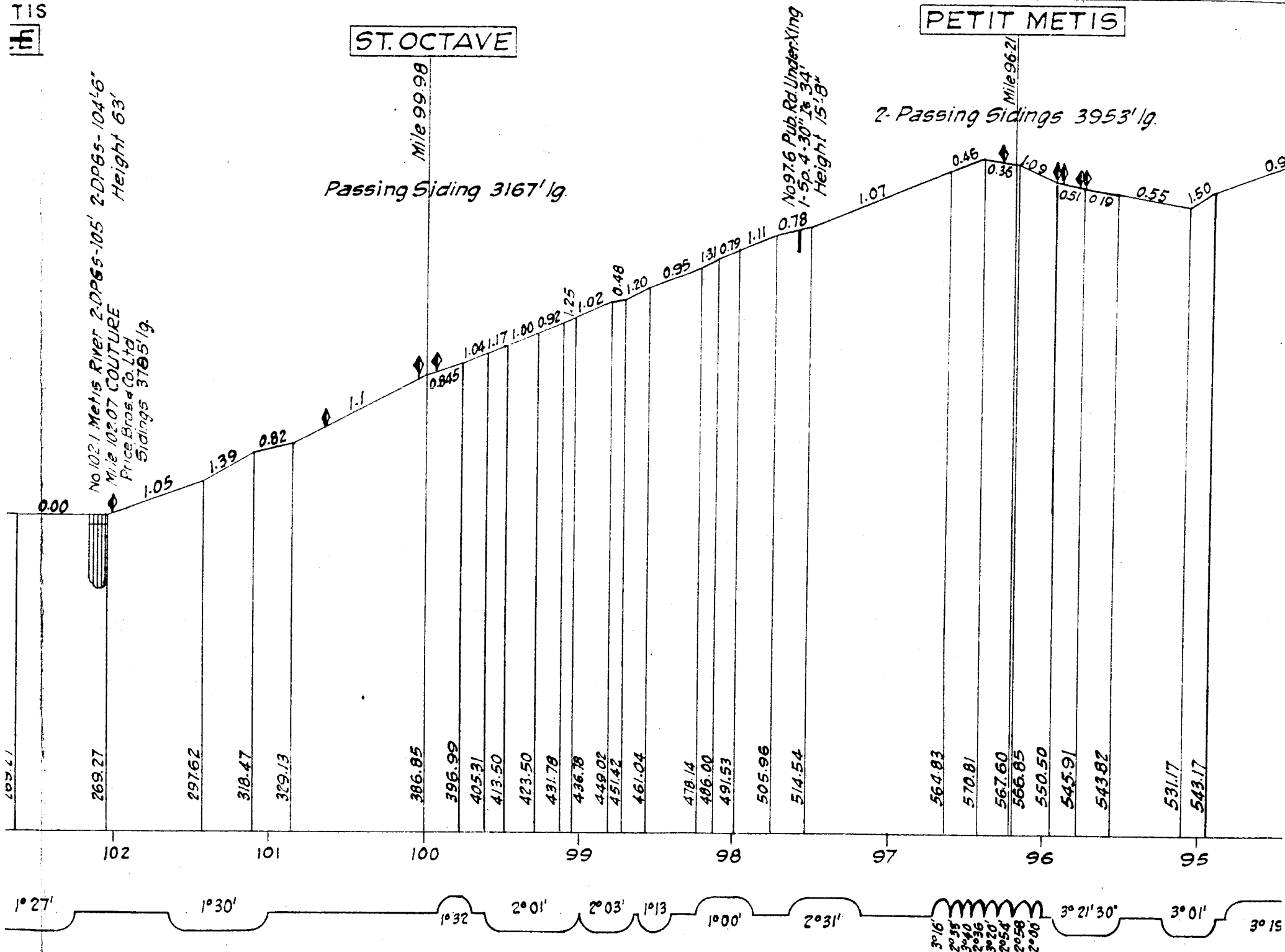
MILEAGE.

ALIGNMENT.
1°00' 1°29' 1°2'



ST. OCTAVE

PETIT METIS



No 102.1 Metis River 2-DP65-105' 2-DP65-104'-6"
 Height 63'
 Price Bros. & Co. Ltd
 Sidings 3705' lg.

Passing Siding 3167' lg.

2-Passing Sidings 3953' lg.

No 97.6 Pub. Rd. Under Xing
 1-5p. 4-30" x 34"
 Height 15'-8"

103.41

269.27

297.62

318.47

329.13

386.85

396.99

405.31

413.50

423.50

431.70

436.78

449.02

451.42

461.04

478.14

486.00

491.53

505.96

514.54

564.83

570.81

567.60

566.85

550.50

545.91

543.82

531.17

543.17

1° 27'

1° 30'

1° 32'

2° 01'

2° 03'

1° 13'

1° 00'

2° 31'

3° 16'

2° 35'

3° 40'

2° 36'

3° 20'

2° 54'

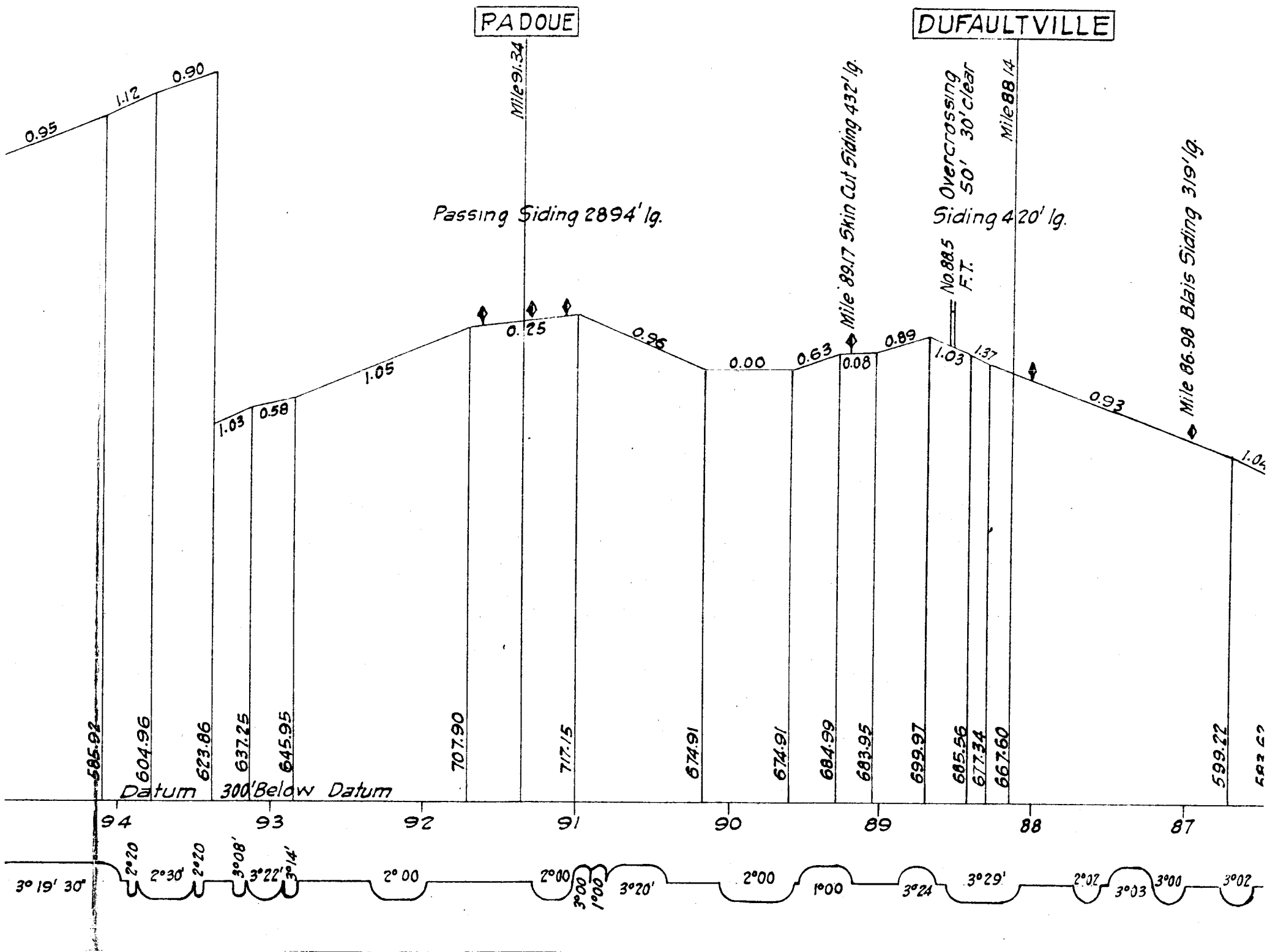
2° 58'

2° 06'

3° 21' 30"

3° 01'

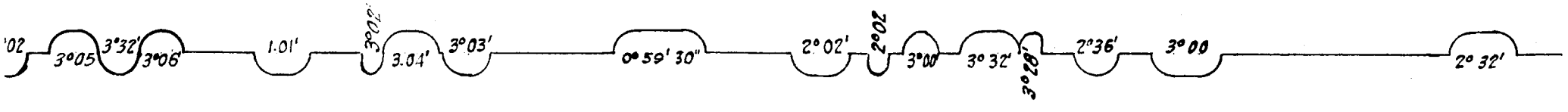
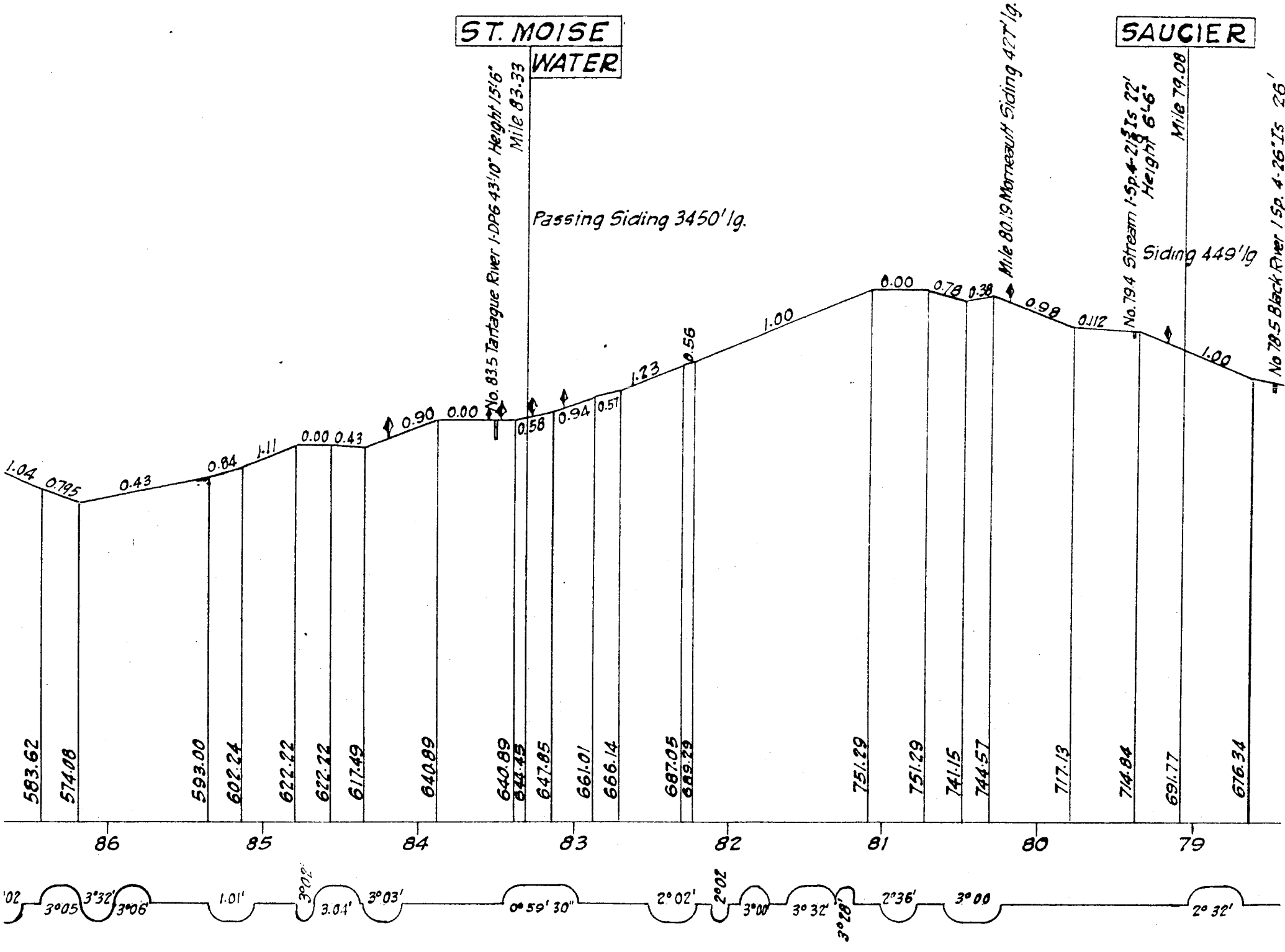
3° 15'

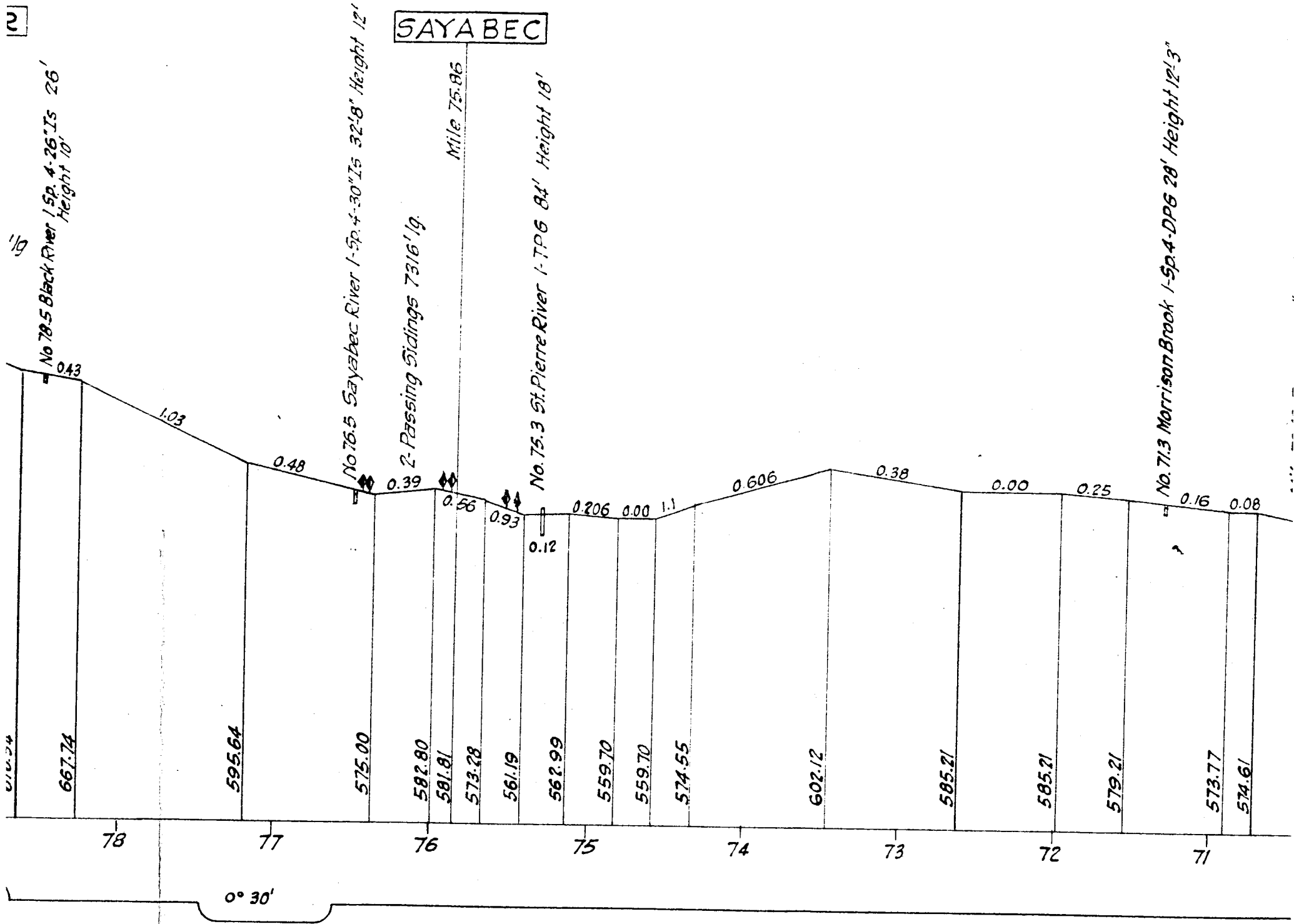


ST. MOISE

WATER

SAUCIER





0° 30'

VAL BRILLANT WATER

ST LAWRENCE

Mile 70.43 Rousseau #1 Siding 481' long

Mile 69.23

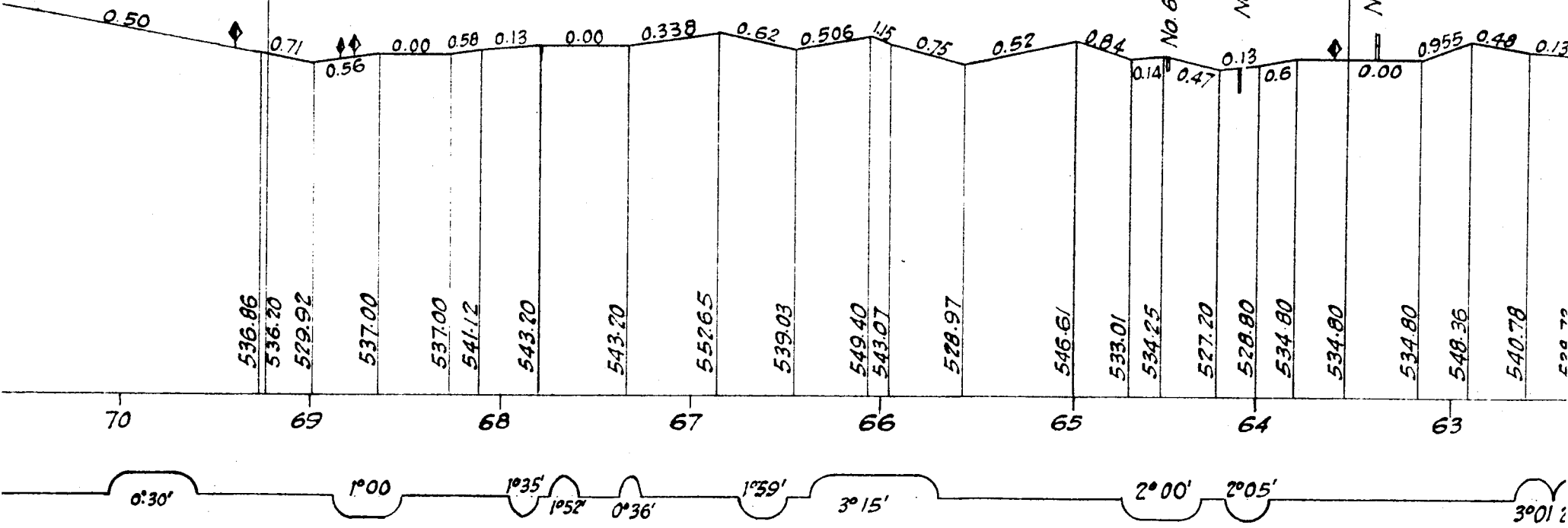
Passing Siding 3368' lg.

No 64.5 Lajeunesse Brook 1-Sp-4-218' Is 20'-6" Height 8'-9"

No 64.1 Tobogotte River 1-DPG 32'-6" Ht 13'

Mile 63.54

No 63.4 Public Road OverKing 1-TLG 105' Clearance 22'-6"



0°30'

1°00'

1°35'

1°52'

0°36'

1°59'

3°15'

2°00'

2°05'

3°01'

AMQUI

LAC AU SAUMON

Mile 60.89

Mile 55.23


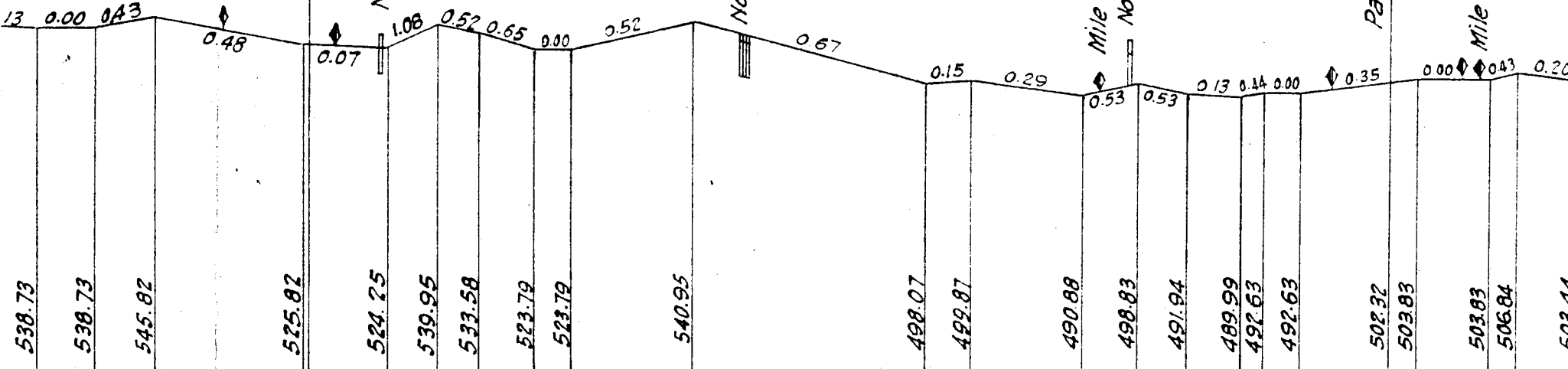
No. 60.5 Amqui River I-Py.T 104'-7" Height 19'-9"

No. 58.6 Indian Brook { I-DP6 42'-3"
I-DP6 43'-0"
I-DP6 43'-6" Height 33'

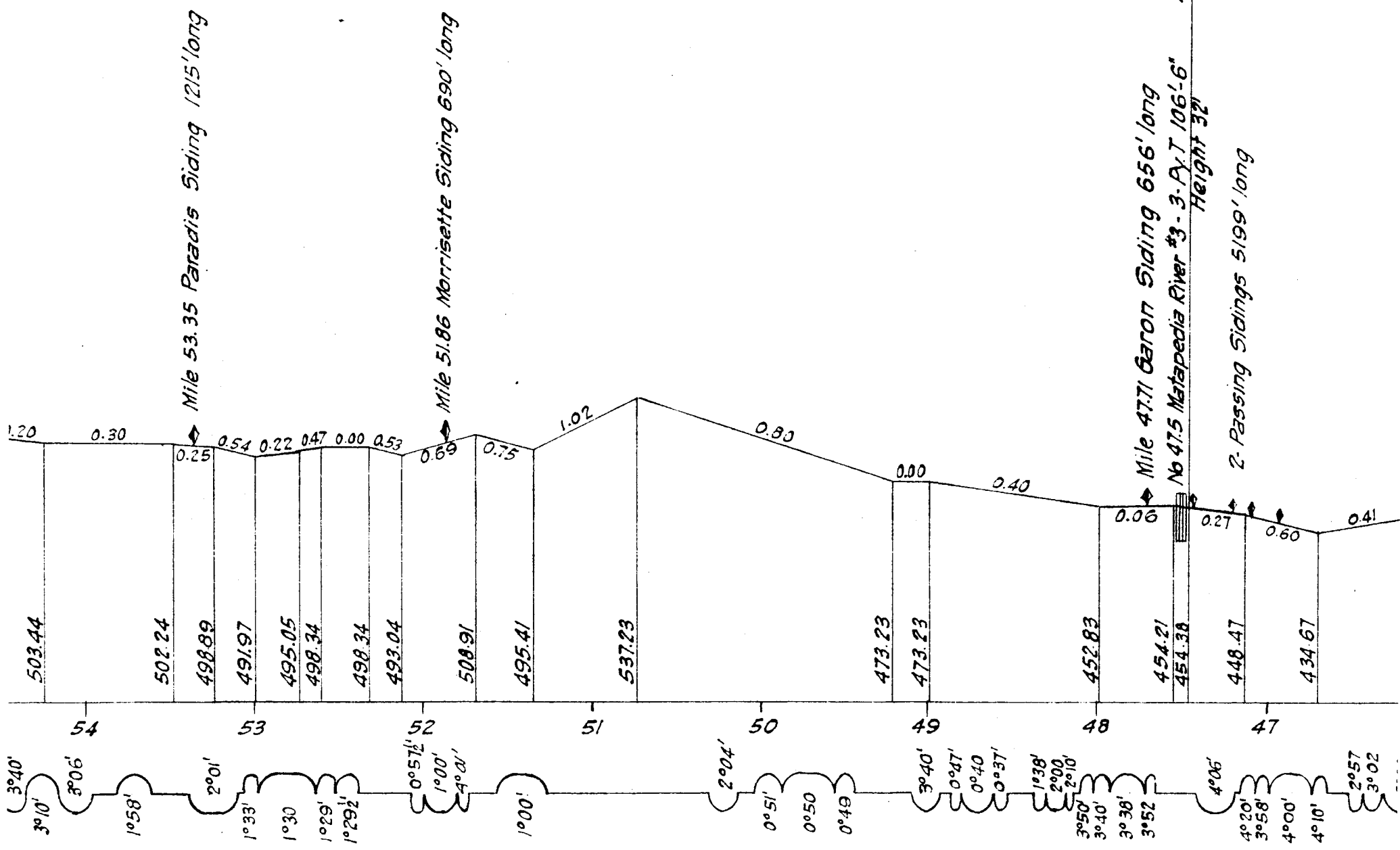
Mile 56.75 Duclos Siding 512' lg.
No. 56.6 Public Rd. Overlying I-Py.T 50' Clearance 23'-2"

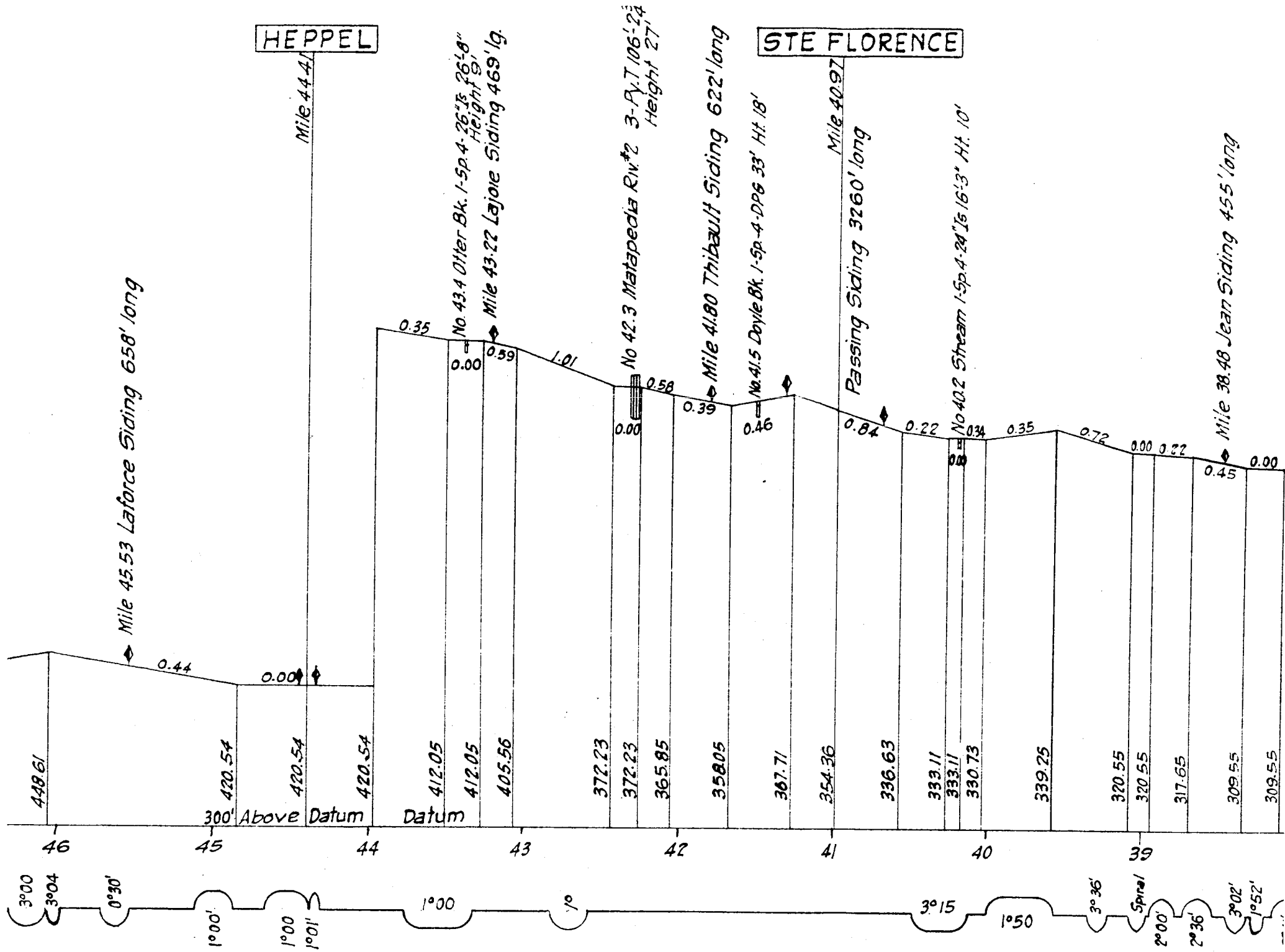
Passing Siding 3679' long
Mile 54.76 Fenderson Siding 2136' long

Passing Siding 3188' lg.



CAUSAPSCAL WATER





BELLEVANCE

ROUTHIERVILLE

MILNIKEK

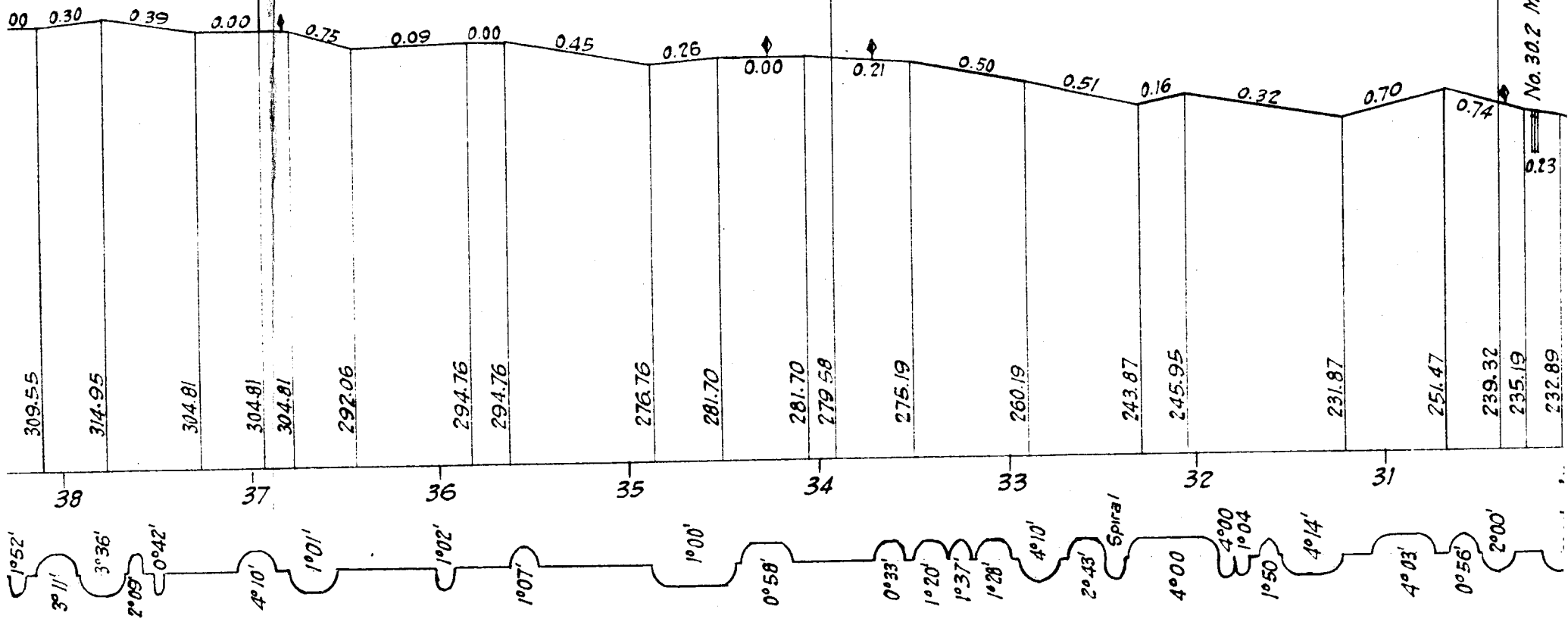
Mile 36.93

Mile 33.92

Mile 30.39

No. 30.2 McHinnon Brook 2-H.T.P. 84' Height 31'

Passing Siding 2962'lg.



GLEN EMMA

MILLSTREAM WATER

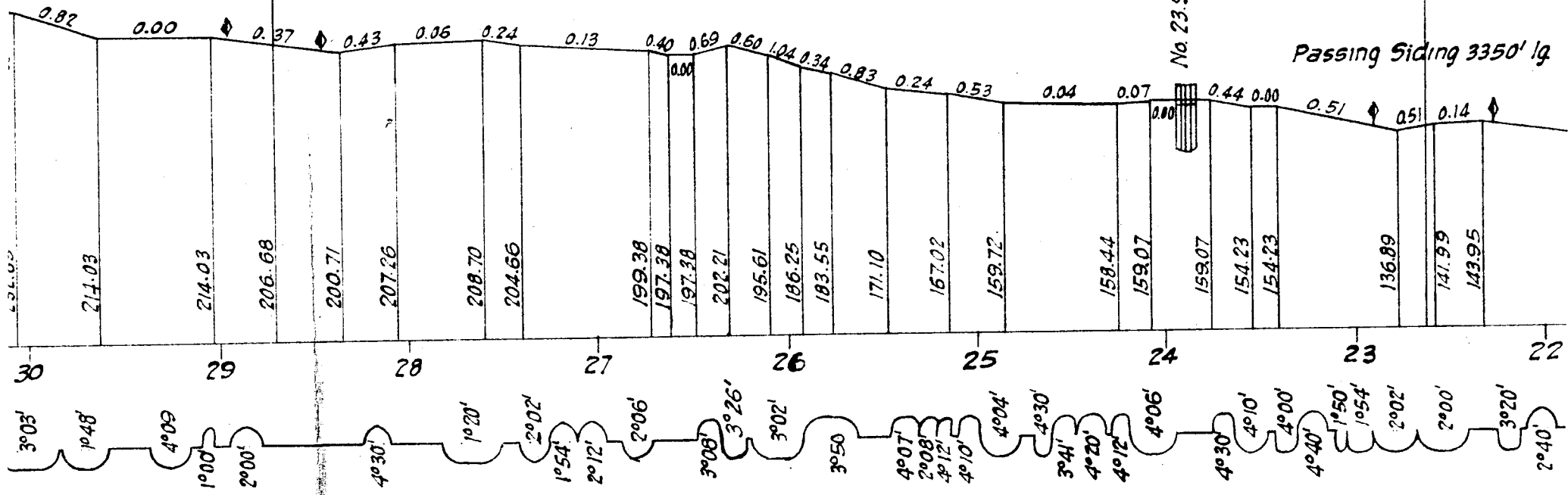
Mile 28.69

Mile 22.63

Passing Siding 2660' lg.

Passing Siding 3350' lg.

No. 23.9 Matapedia River 4-Py.T. 106'-6" Height 35'



30

29

28

27

26

25

24

23

22

24.02

214.03

214.03

206.68

200.71

207.26

208.70

204.66

199.38

197.38

197.38

202.21

195.61

186.25

183.55

171.10

167.02

159.72

158.44

159.07

159.07

154.23

154.23

136.89

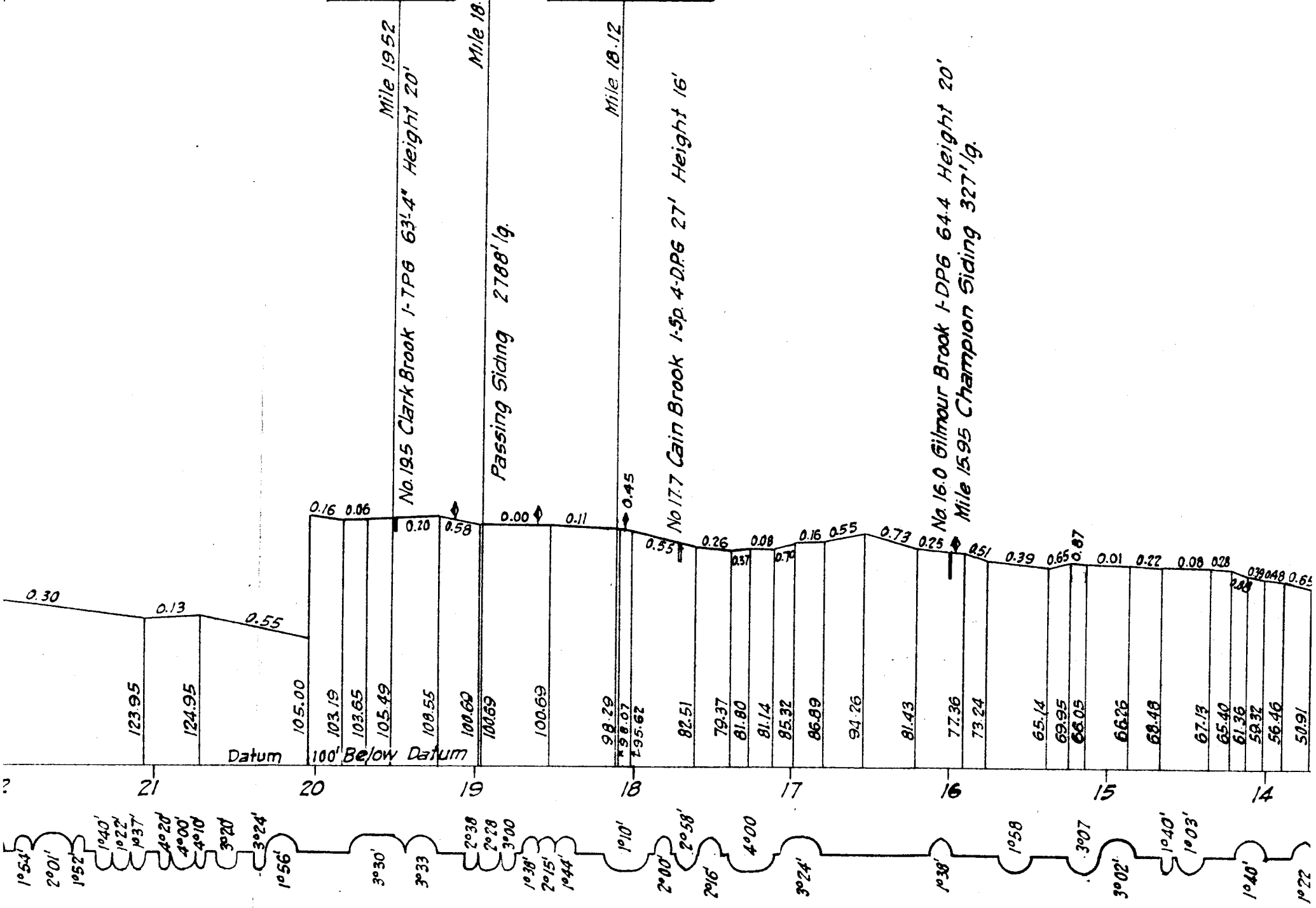
141.99

143.95

CLARK BROOK

DAWSON

ST. ALEXIS



MATAPEDIA
WATER

FLATLAND

Mile 12.81

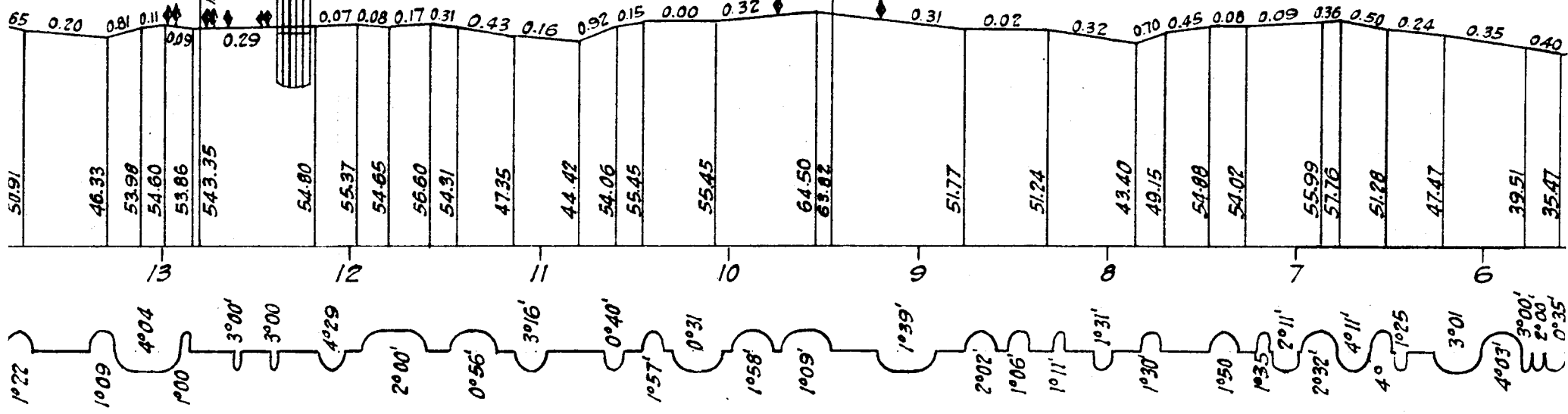
M. 12.73 Junct. with Cascapedia Subdivision (M. 0.00)

Passing Siding 2616' long

No 12.3 Restigouche River 5-TT 209' Height 40'

Mile 9.44

Passing Siding 2776' lg.



TIDE HEAD

ATHOLVILLE

CAMPBELLTON

COAL WATER

DIVISION AL YARD

No. 5-2 Christopher Brook 3-DP6 64' Height 33'

MA.75 Junct with St. Quentin Subdivision (M.O.O.) Mile 4.73

Passing Siding 2317 long

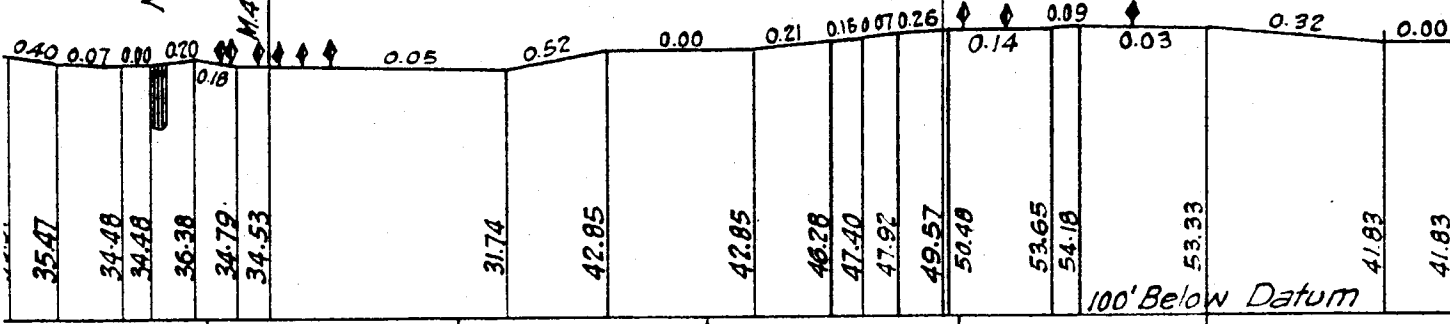
Mile 2.05

Mile 1.97 Atholville Spur 5954' long


Mile 1.29 Pratt Siding 694' long

Mile 0.00 Matapedia Subdivision

Mile 185.57 Bathurst Subdivision



100' Below Datum



ALIGNMENT